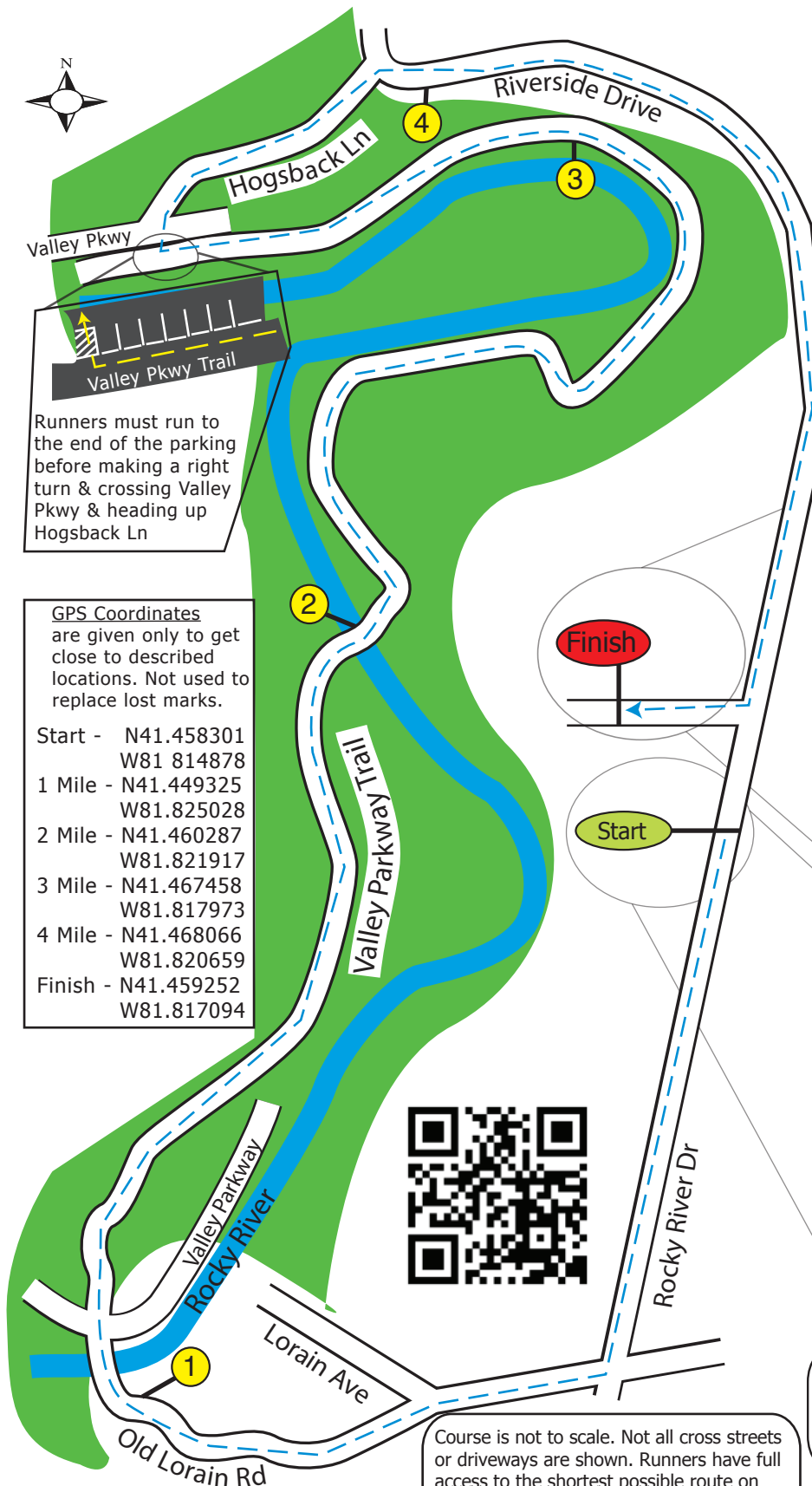




Cleveland Heroes 5 Mile Race



Runners must run to the end of the parking before making a right turn & crossing Valley Pkwy & heading up Hogsback Ln

GPS Coordinates
are given only to get close to described locations. Not used to replace lost marks.

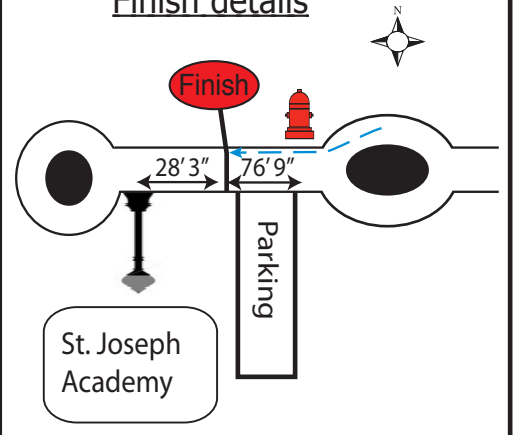
Start - N41.458301
W81.814878
1 Mile - N41.449325
W81.825028
2 Mile - N41.460287
W81.821917
3 Mile - N41.467458
W81.817973
4 Mile - N41.468066
W81.820659
Finish - N41.459252
W81.817094



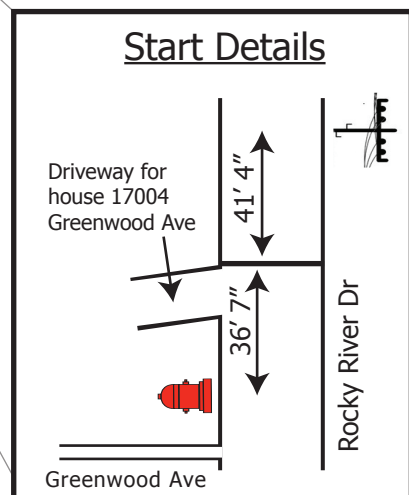
Course is not to scale. Not all cross streets or driveways are shown. Runners have full access to the shortest possible route on each road but must stay on the pavement. Unless noted on the map.

Start - 36' 7" North of fire hydrant (west side) or 41' 4" south of TP. (no number - on the east side) of Rocky River Dr.
1 Mile - 26' West of TP. # EC484 on south side of Old Lorain Rd.
2 Mile - North edge of 7th Pillar from the north end of the bridge on Valley Pkwy
3 Mile - No Landmark on towpath. (It is between the 13th white upright flex strip, counting from the north end southward and the 12th white upright flex strip counting from the south end northward on the all purpose paved metro parks trail.)
4 Mile - 15' West of TP# 333620 on the south side of Riverside Drive
Finish - 76' 9" West of fire hydrant (north side) or 28' 3" east of light pole (south side) of driveway for St. Joseph Academy

Finish details



Start Details



Jim Wilhelm has measured this course following USATF guidelines and stands by the measurement. However, Jim Wilhelm, does not set out the course on race day, and is not responsible for course not setup precisely according to this map.